



**Gertrude Walker**  
***Supervisor of Elections***  
***St. Lucie County***

**FOR IMMEDIATE RELEASE**  
**September 9, 2024**

**For Additional Information Contact:**  
**Gertrude Walker**  
**772-462-1500**  
**4132 Okeechobee Road**  
**Fort Pierce, FL 34947**  
[elections@slcelections.com](mailto:elections@slcelections.com)

**The Brennity at Tradition, New Voting Precinct for Voters**  
**South of Tradition Parkway**  
**November 5, 2024 General Election**

Gertrude Walker, Supervisor of Elections for St. Lucie County, announces a new precinct location for the upcoming General Election on November 5, 2024. The Brennity at Tradition is located at 10827 Stony Creek Way and will serve voters residing south of Tradition Parkway in Port St. Lucie.

Since the 2020 General Election, the voter population has grown at the Tradition Town Hall precinct from approximately 10,000 qualified voters to over 20,000. Due to lack of public facilities in the Tradition area, the Supervisor of Elections office must depend on the generosity of the community to permit the use of their facilities as precinct locations.

Gertrude Walker, Supervisor of Elections for St. Lucie County stated, "After several years of diligently searching for an additional site, we were successful in collaboration with the management team of the Brennity at Tradition to solidify a new precinct location. We are grateful to the Brennity at Tradition for their commitment to serve the community."

On September 3, 2024, the Board of County Commissioners approved Resolution No. 24-136 for the creation of a new precinct to accommodate the rapidly growing population in Tradition. With the addition of this new precinct, the St. Lucie County Supervisor of Elections aims to reduce the wait times on Election Day and improve the overall voting experience in the Tradition area. Voters in the Tradition area will be receiving notifications in the mail from the Supervisor of Elections office about changes to their assigned precinct location.

For additional information, please contact the St. Lucie County Supervisor of Elections office at 772-462-1500 or visit our website at [www.slcelections.com](http://www.slcelections.com), your trusted source for election information.

# # #

**RESOLUTION NO. 2024-136**

**A RESOLUTION AMENDING RESOLUTION NO. 22-103 BY AMENDING THE BOUNDARIES OF ELECTION PRECINCT NO. 89 AND CREATING ELECTION PRECINCT 92; ESTABLISHING A REVISED PRECINCT MAP; ESTABLISHING BLOCK EQUIVALENCY DATA AND LEGAL DESCRIPTIONS FOR PRECINCTS NOS. 89 AND 92; AND PROVIDING FOR AN EFFECTIVE DATE.**

**WHEREAS**, the Board of County Commissioners of St. Lucie County, Florida, has made the following determinations:

1. Section 101.001, Florida Statutes, authorizes the Board of County Commissioners, upon recommendation and approval of the St. Lucie County Supervisor of Elections, to alter or create voting precincts in the County.

2. Section 101.001 further provides that the Supervisors of Elections shall maintain a geographical information system map showing the current geographical boundaries of each precinct.

3. On June 7, 2022, the Board of County Commissioners adopted Resolution No. 22-103 establishing the boundaries of the St. Lucie County election precincts.

4. The Supervisor of Elections has recommended that the legal boundaries and polling places of certain precincts be amended and an additional precinct be added to better serve the voters of St. Lucie County.

**NOW, THEREFORE, BE IT RESOLVED** by the Board of County Commissioners of St. Lucie County, Florida:

**SECTION 1.** The boundaries of Election Precinct No. 89 are hereby altered. Beginning at the intersection of I-95 South Bound Lane and SW Crosstown Pkwy, proceed SW on I-95 South Bound Lane to the intersection of SW Gatlin Blvd and SW Tradition Pkwy. Then proceed west on the SW Tradition Pkwy to the intersection of SW Tradition Pkwy and the south entrance of SW Stony Creek Way. Follow SW Stony Creek Way to the intersection of the north entrance SW Stony Creek Way and SW Tradition Pkwy. Proceed west along SW Tradition Pkwy to its end and a line projected west to the Intersection of Range Line Road. Proceed north on Range Line Road to the intersection of Crosstown Pkwy. Proceed east on Crosstown Pkwy to the point of beginning. The voting place for said Election Precinct No. 89 shall be at the Tradition Town Hall, 10799 SW Civic Lane, Port St. Lucie, FL 34987.

**SECTION 2.** A new Election Precinct to be designated as Precinct No. 92 is hereby created from a portion of Election Precinct No. 89. Beginning at the intersection of SW Gatlin Blvd. and SW Tradition Pkwy., proceed west along Tradition Pkwy to the intersection of Tradition Pkwy and south entrance SW Stony Creek Way. Follow SW Stony Creek Way to the intersection of the north entrance SW Stony Creek Way and Tradition Pkwy. Proceed west along SW Tradition Pkwy to its end and line projected west to the Intersection of Range Line Road. Proceed south along Range Line Road to the intersection of Range Line Road and County Line Canal. Proceed east along County Line Canal to the intersection of County Line Canal and I-95. Proceed northbound on I-95 to the point of beginning. The voting place for said Election Precinct No. 92 shall be at The Brennity at Tradition Senior Living, 10685 SW Stony Creek Way, Port St. Luci, FL 34987

**SECTION 3.** A revised map of the precinct boundaries is attached hereto as Exhibit A and incorporated herein by reference.

**SECTION 4.** The assigned precinct to each census block for Precinct No. 89 and Precinct No. 92 shall be as set forth in Exhibit B, attached hereto and incorporated herein by reference.

**SECTION 5.** The revised legal description for Precinct No. 89 and the new legal description for Precinct No. 92 shall be as set forth in Exhibit C, attached hereto and incorporated herein by reference.

**SECTION 6.** Except as otherwise amended by this Resolution No. 24-136, Resolution No. 22-103 remains in full force and effect.

**SECTION 7.** This Resolution shall take effect on the date of adoption.

After motion and second, the vote on this Resolution was as follows:

Commissioner, Chair, Cathy Townsend	AYE
Commissioner, Vice Chair, Chris Dzadovsky	AYE
Commissioner Larry Leet	AYE
Commissioner Linda Bartz	AYE
Commissioner Jamie Fowler	AYE


**PASSED AND DULY ADOPTED** this 3rd day of September 2024.

ATTEST:


  
Deputy Clerk



**BOARD OF COUNTY COMMISSIONERS  
ST. LUCIE COUNTY, FLORIDA**

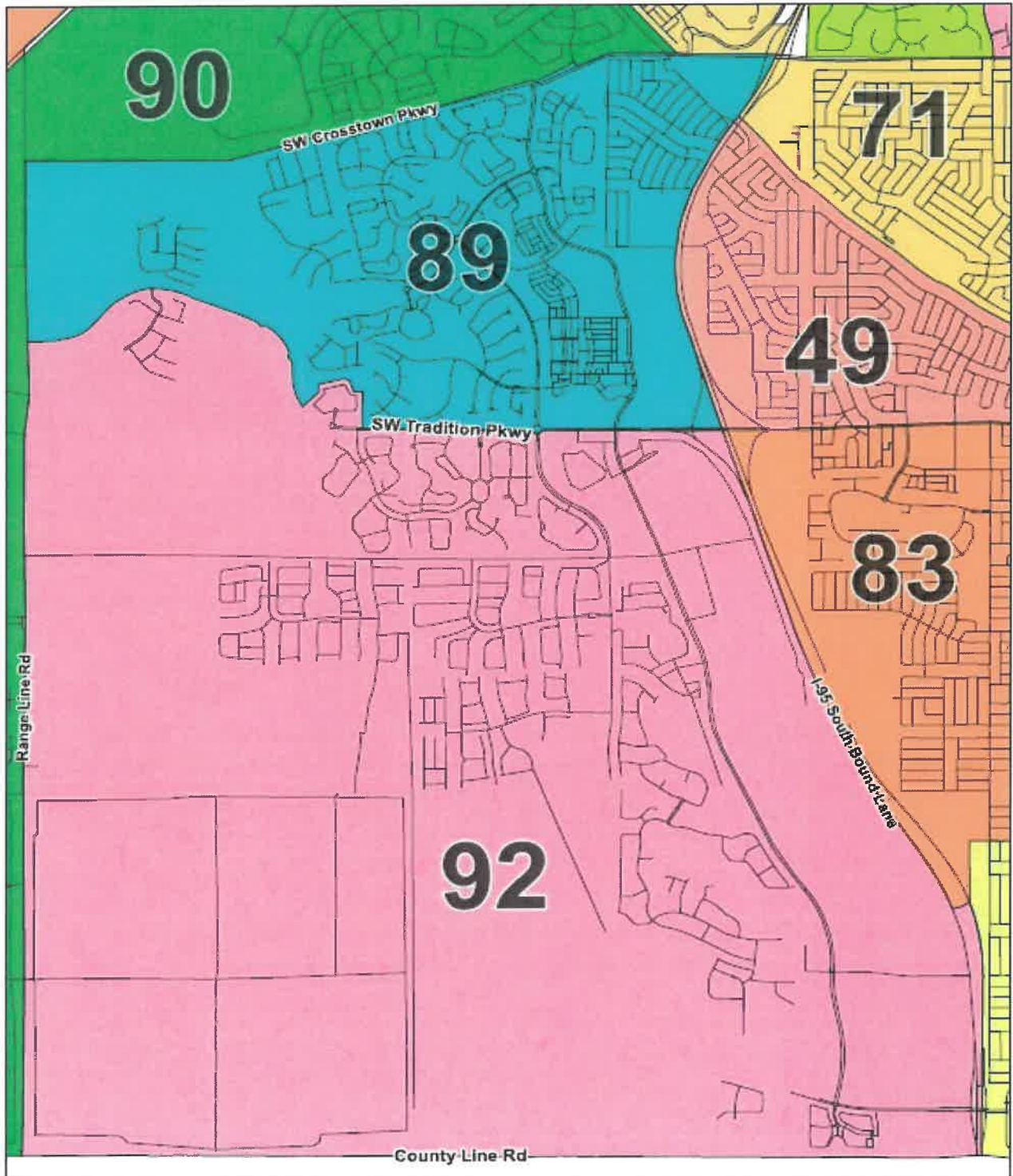
BY:   
Chair

**APPROVED AS TO FORM AND  
CORRECTNESS:**

BY:   
County Attorney

St Lucie County Supervisor of Elections  
Precinct Map

# PRECINCT 89 & 92



**EXHIBIT B**

<b>PRECINCT</b>	<b>BLOCK_ID</b>
92	121113821261005A
89	121113821261006A
92	121113821261007
89	121113821261008
89	121113821261009
92	121113821261010
92	121113821261011A
92	121113821261012
92	121113821261013
92	121113821261014
92	121113821261015
92	121113821261016
92	121113821261017
92	121113821261018
92	121113821261019
92	121113821261020
89	121113821261021
89	121113821261022
89	121113821261023
89	121113821261024
89	121113821261025
89	121113821261026A
89	121113821261027
89	121113821261028
89	121113821261029
89	121113821261030
89	121113821261031
89	121113821261032
92	121113821261033
92	121113821261034
92	121113821261035
92	121113821261036
92	121113821261037
92	121113821261038
92	121113821261039
92	121113821261040
89	121113821261041
89	121113821261042
92	121113821261043
92	121113821261044
92	121113821261045
92	121113821261046

92	121113821261047A
92	121113821261048
92	121113821261049
92	121113821261050
92	121113821261051
92	121113821261052
92	121113821261053
92	121113821261054
92	121113821261055
92	121113821261056
92	121113821261057
92	121113821261058
92	121113821261059
92	121113821261060A
92	121113821261061
92	121113821261062
92	121113821261063
92	121113821261064A
92	121113821261065
92	121113821261066
92	121113821261067
92	121113821261068
92	121113821261069
92	121113821261070
92	121113821261071
92	121113821261072
92	121113821261073
92	121113821261074
92	121113821261075
92	121113821261076
92	121113821261077
92	121113821261078
92	121113821261079A
92	121113821261080A
92	121113821261081
92	121113821261082
92	121113821261083
92	121113821261084
92	121113821261085
92	121113821261087
92	121113821261088
92	121113821261089

## Continuation...

92	121113821261090
92	121113821261091
92	121113821261092
92	121113821261093
92	121113821261094
92	121113821261095
92	121113821261096
92	121113821261097
92	121113821261098
92	121113821261100
92	121113821261101
92	121113821261102A
92	121113821261103A
92	121113821261104
92	121113821261105
92	121113821261106
92	121113821261107
92	121113821261108
92	121113821261109A
92	121113821261110
92	121113821261111
92	121113821261112
92	121113821261113
92	121113821261114
92	121113821261115
92	121113821261116
92	121113821261117
92	121113821261118
92	121113821261119
92	121113821261120
92	121113821261121
89	121113821261122
89	121113821261123
92	121113821261124
89	121113821262005
89	121113821262011
89	121113821262015
89	121113821262016
89	121113821262017A
89	121113821262021
89	121113821262022
89	121113821262023
89	121113821262024

89	121113821262025
89	121113821262026
89	121113821262027
89	121113821262028
89	121113821262029
89	121113821262030
89	121113821262031
89	121113821262032
89	121113821262033
89	121113821262034
89	121113821262035
89	121113821262037
89	121113821262038
89	121113821263000
89	121113821263001
89	121113821263002
89	121113821263003
89	121113821263004
89	121113821263005
89	121113821263006
89	121113821263007
89	121113821263008
89	121113821263009
89	121113821263010
89	121113821263011
89	121113821263012
89	121113821263013
89	121113821263014
89	121113821263015
89	121113821263016
89	121113821263017
89	121113821263018
89	121113821263019
89	121113821263020
89	121113821263021
89	121113821263022
89	121113821263023
89	121113821263024
89	121113821263025
89	121113821263026
89	121113821263027
89	121113821263028
89	121113821263029

## Continuation...

89	121113821263030
89	121113821263031
89	121113821263032
89	121113821263033
89	121113821263034
89	121113821263035
89	121113821263036
89	121113821263037
89	121113821264000
89	121113821264001
89	121113821264002
89	121113821264003
89	121113821264004
89	121113821264005
89	121113821264006
89	121113821264007
89	121113821264008
89	121113821264009
89	121113821264010
89	121113821264011
89	121113821264012
89	121113821264013
89	121113821264014
89	121113821264016
89	121113821265001
89	121113821265002
89	121113821265003
89	121113821265004
89	121113821265005
89	121113821265006
89	121113821265007
89	121113821265008
89	121113821265009
89	121113821265010
89	121113821265011
89	121113821265012
89	121113821265013
89	121113821265014
89	121113821265015
89	121113821265016
89	121113821265017
89	121113821265018
89	121113821265019

89	121113821265020
89	121113821265021
89	121113821265022
89	121113821265023
89	121113821265024
89	121113821265025
89	121113821265026
89	121113821265027
89	121113821265028
89	121113821265029
89	121113821265030
89	121113821265031
89	121113821265032
89	121113821265033
89	121113821265034
89	121113821265035
89	121113821265036
89	121113821265037
89	121113821265038
89	121113821265039
89	121113821265040
89	121113821265041
89	121113821265042
89	121113821265043
89	121113821265044
89	121113821265045
89	121113821265046
89	121113821265047
89	121113821265048
89	121113821265049
89	121113821265050
89	121113821265051
89	121113821265052
89	121113821265053
89	121113821265054
89	121113821265055
89	121113821265056
89	121113821265057
89	121113821265058
89	121113821265059
89	121113821265060
89	121113821265061
89	121113821265062

Continuation...

89	121113821265063
89	121113821265064
89	121113821265065
89	121113821265066
89	121113821265067
89	121113821265068
89	121113821265069
89	121113821265070
89	121113821265071
89	121113821265072
89	121113821265073
89	121113821265074
89	121113821265075
89	121113821265076
89	121113821265077
89	121113821265078
89	121113821265079
89	121113821265080
89	121113821265081
89	121113821265082
89	121113821265083
89	121113821265084
89	121113821265085
89	121113821265086
89	121113821266000
89	121113821266001
89	121113821266002
89	121113821266003
89	121113821266004
89	121113821266005
89	121113821266006
89	121113821266007
89	121113821266008
89	121113821266009
89	121113821266010
89	121113821266011
89	121113821266012
89	121113821266013
89	121113821273018A
89	121113821273019
89	121113821261006B
92	121113821261011B
89	121113821261026B

92	121113821261047B
92	121113821261060B
92	121113821261064B
92	121113821261079B
92	121113821261080B
92	121113821261099B
92	121113821261102B
92	121113821261103B
92	121113821261109B
89	121113821262017B
89	121113821262017C
89	121113821273018B
89	121113821261005B



# Exhibit C

## Voter Precinct 89 Included Part 1 of 1

Beginning at the centerline of the intersection of I-95 South Bound Lane and SW Crosstown Pkwy  
thence Proceed Southwest on the centerline of I-95 South Bound Lane  
to the intersection of the centerline of SW Gatlin Blvd  
thence Proceed West on the centerline of SW Gatlin Blvd  
to the intersection of the centerline of SW Tradition Pkwy  
thence Proceed West on the centerline of SW Tradition Pkwy  
to the intersection of the centerline of TRD03 Boundary  
thence Proceed North on the centerline of TRD03 Boundary  
to the intersection of the centerline of TRD07 Boundary  
thence Proceed Southwest on the centerline of TRD07 Boundary  
to the intersection of the centerline of TRD08W TRD07E Boundary  
thence Proceed Northwest on the centerline of TRD08W TRD07E Boundary  
to the intersection of the centerline of TRD08 Boundary  
thence Proceed Northwest on the centerline of TRD08 Boundary  
to the intersection of the centerline of TRD07N TRD08S Boundary  
thence Proceed Northwest on the centerline of TRD07N TRD08S Boundary  
to the intersection of the centerline of TRD10N TRD09S Boundary  
thence Proceed Southwest on the centerline of TRD10N TRD09S Boundary  
to the intersection of the centerline of Range Line Rd  
thence Proceed North on the centerline of Range Line Rd  
to the intersection of the centerline of SW Crosstown Pkwy  
thence Proceed Northeast on the centerline of SW Crosstown Pkwy  
to the intersection of the centerline of Tradition CDD Northern Boundary  
thence Proceed Northeast on the centerline of Tradition CDD Northern Boundary  
to the intersection of the centerline of VER Boundary  
thence Proceed Southeast on the centerline of VER Boundary  
thence Proceed East on the centerline of SW Crosstown Pkwy  
Ending at the centerline of the Intersection of SW Crosstown Pkwy and I-95 South Bound Lane  
Ending at the beginning

Voter Precinct 92 Included Part 1 of 1

Beginning at the centerline of the intersection of I-95 North Bound and I-95 North And South Bound Connector  
thence Proceed South on the centerline of I-95 North Bound  
to the intersection of the centerline of I- 95  
thence Proceed South on the centerline of I- 95  
to the intersection of the centerline of County Line Cnl  
thence Proceed West on the centerline of County Line Cnl  
to the intersection of the centerline of Range Line Rd  
thence Proceed North on the centerline of Range Line Rd  
to the intersection of the centerline of TRD10N TRD09S Boundary  
thence Proceed Northeast on the centerline of TRD10N TRD09S Boundary  
to the intersection of the centerline of TRD07N TRD08S Boundary  
thence Proceed Southeast on the centerline of TRD07N TRD08S Boundary  
to the intersection of the centerline of TRD08 Boundary  
thence Proceed Southeast on the centerline of TRD08 Boundary  
to the intersection of the centerline of TRD08W TRD07E Boundary  
thence Proceed Southeast on the centerline of TRD08W TRD07E Boundary  
to the intersection of the centerline of TRD07 Boundary  
thence Proceed Northeast on the centerline of TRD07 Boundary  
to the intersection of the centerline of TRD03 Boundary  
thence Proceed South on the centerline of TRD03 Boundary  
to the intersection of the centerline of SW Tradition Pkwy  
thence Proceed East on the centerline of SW Tradition Pkwy  
to the intersection of the centerline of SW Gatlin Blvd  
thence Proceed East on the centerline of SW Gatlin Blvd  
to the intersection of the centerline of I-95 South Bound Lane  
thence Proceed Southeast on the centerline of I-95 South Bound Lane  
thence Proceed Northeast on the centerline of I-95 North And South Bound Connector  
Ending at the centerline of the Intersection of I-95 North And South Bound Connector and I-95 North Bound  
Ending at the beginning